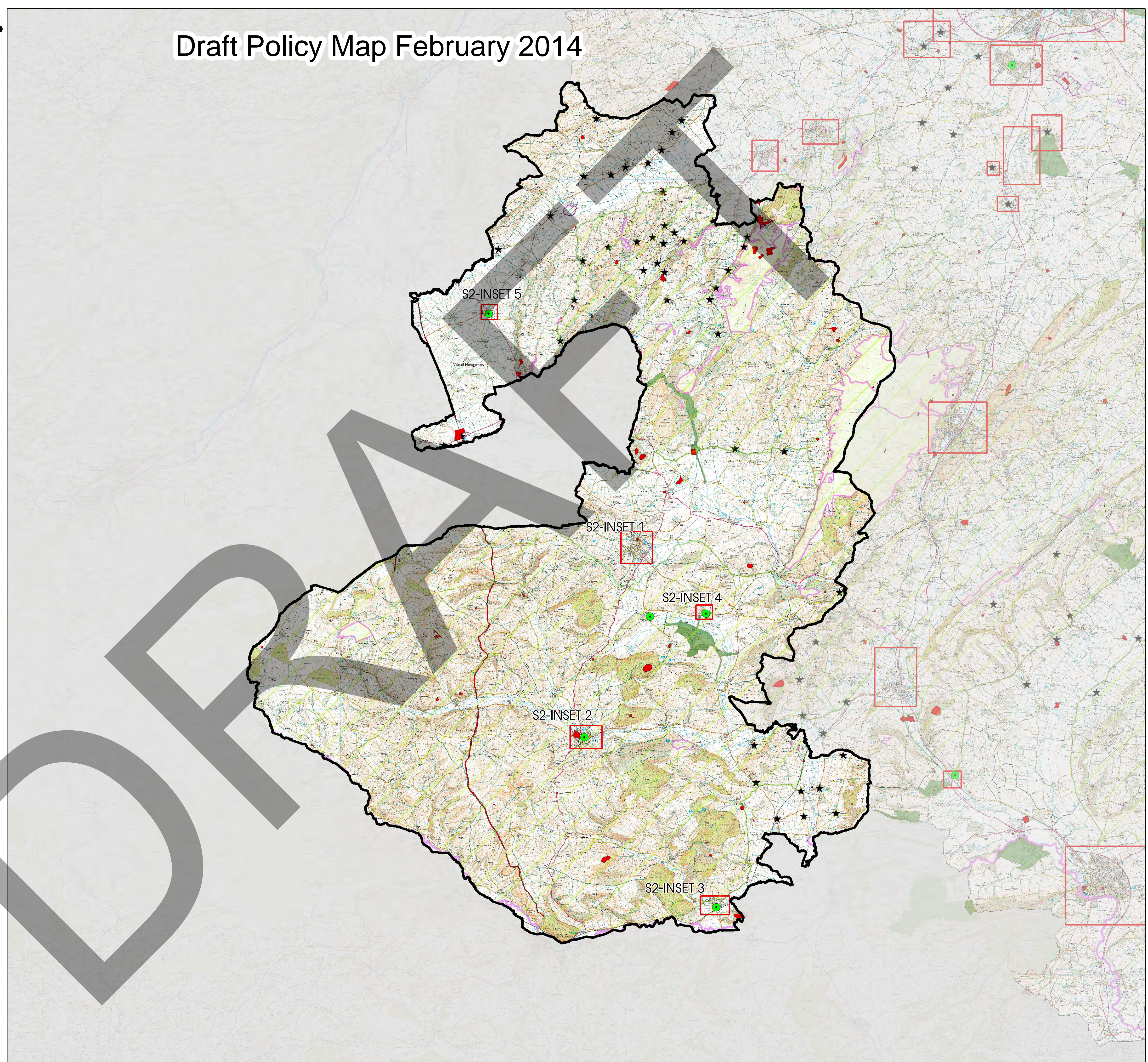



Key

- ★ Community Cluster
- Community Hub
- ▭ AONB
- Scheduled Ancient Monument
- ▭ Inset
- ▨ RAMSAR
- ▭ SSSI
- Registered Parks

© Crown copyright and database rights 2013
Ordnance Survey 100049049



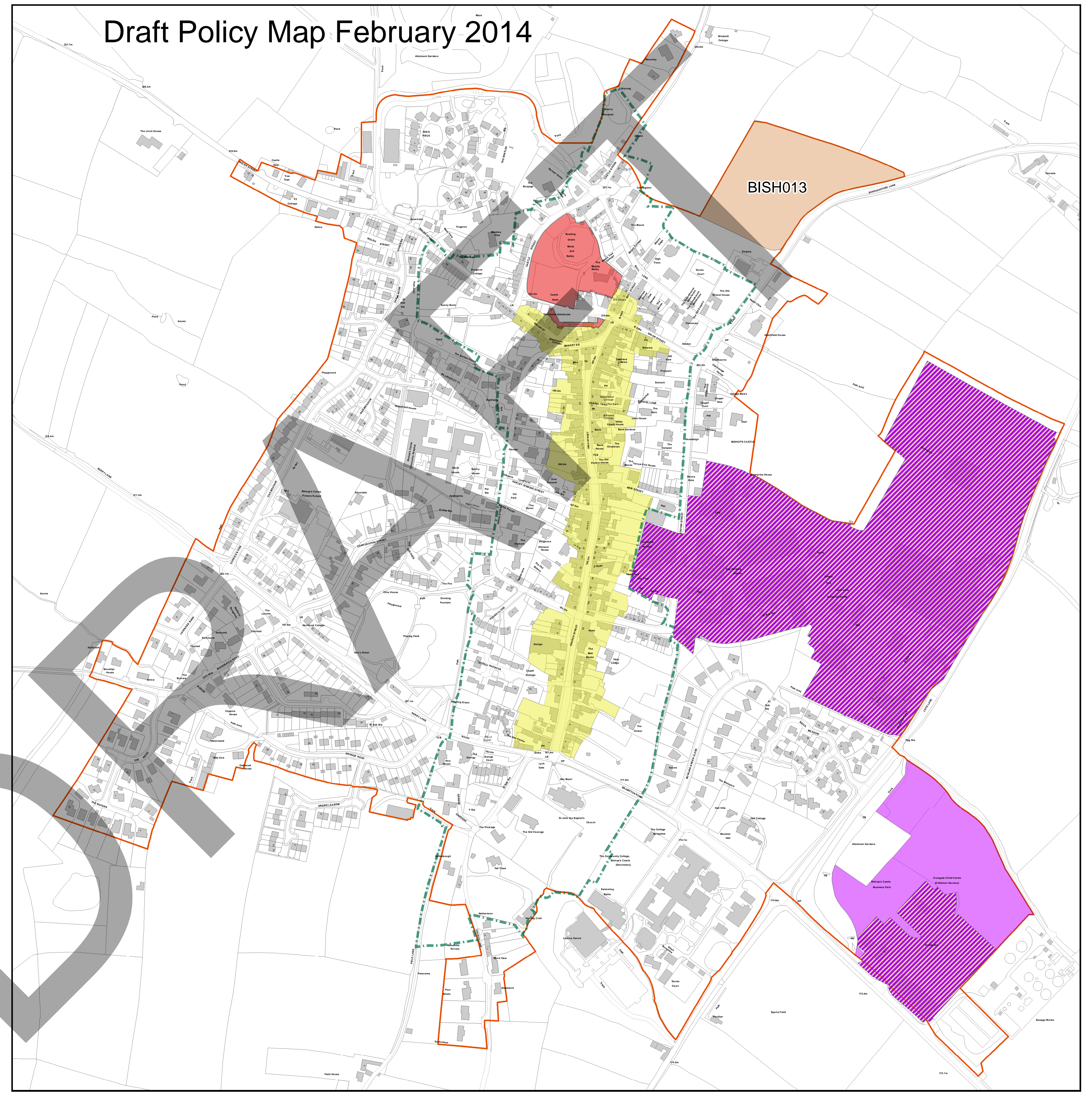
S2:SHROPSHIRE COUNCIL POLICY MAP
S2: Bishop's Castle
S2-INSET 1



Draft Policy Map February 2014

- Key**
- Employment Land
 - Housing Sites
 - Protected Employment Area
 - Scheduled Ancient Monument
 - Conservation Area
 - Town Centre
 - Development Boundary

© Crown copyright and database rights 2014
Ordnance Survey 100049049



DRAFT SHROPSHIRE COUNCIL POLICY MAP
DRAFT S2: Bishop's Castel Place Plan Area
INSETS 2, 3, 4, 5
Key



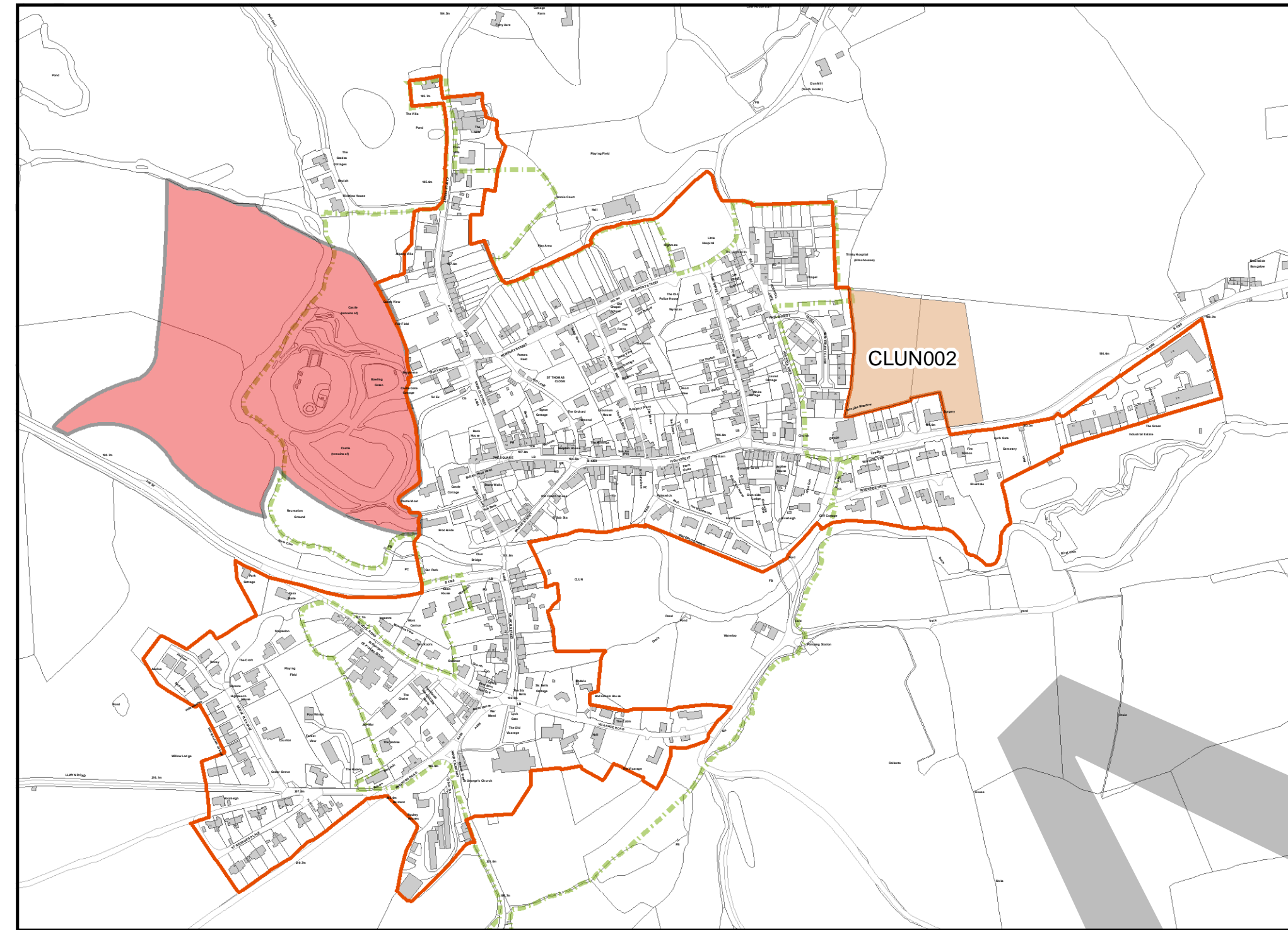
- Employment
- Housing
- Development Boundary
- Scheduled Ancient Monument
- Conservation Area
- Registered Parks

© Crown copyright and database rights 2014
Ordnance Survey 100049049

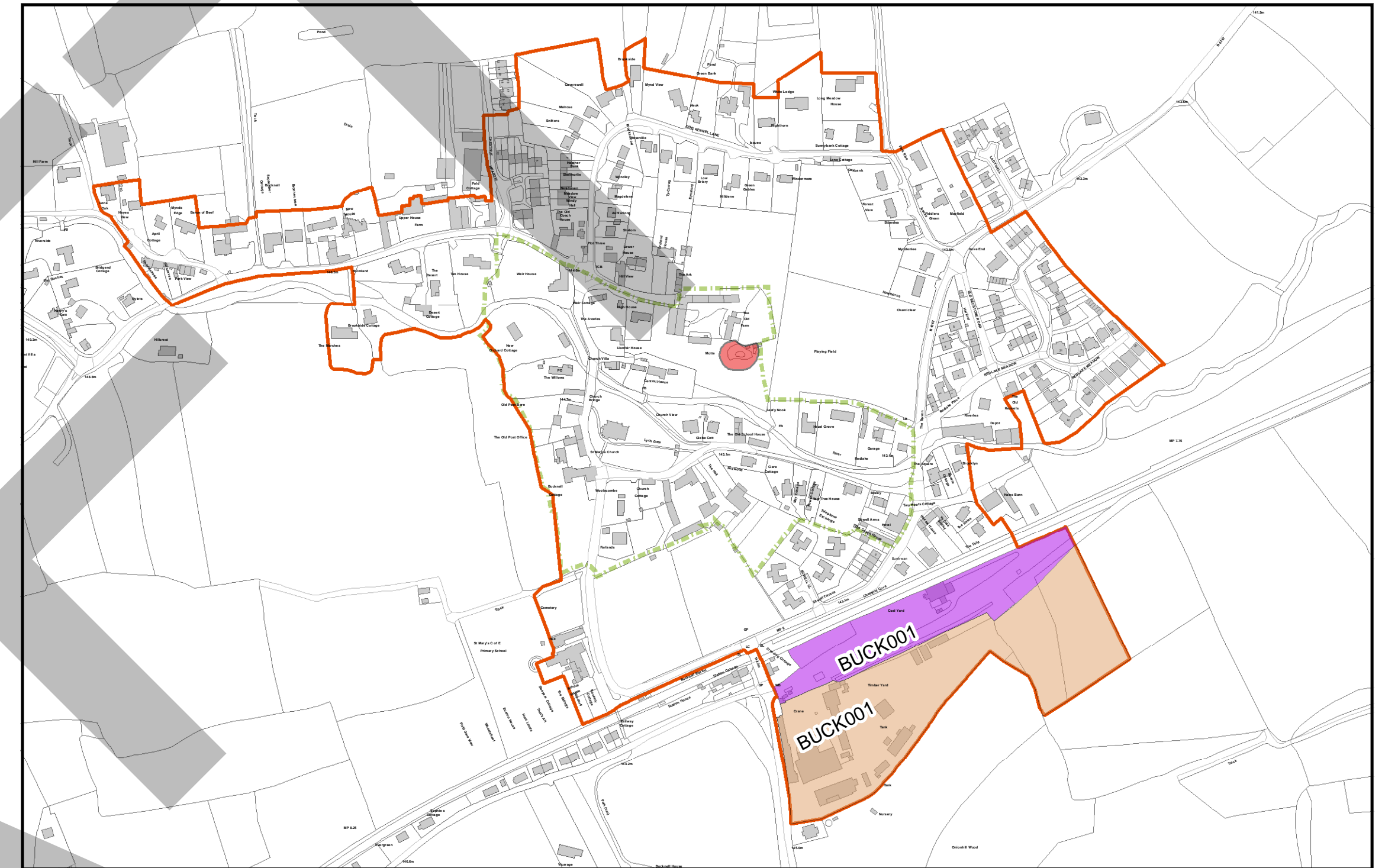


Draft Policy Map February 2014

S2-INSET 2 - Clun



S2-INSET 3 - Bucknell



S2-INSET 4 - Lydbury North



S2-INSET 5 - Chirbury

